



SHEET 1



SHEET 2



SHEET 3


LEGEND	
	GRAVITY SEWER
	STORM SEWER
	FORCEMAIN

CAD FILE: R:\020-1483 LTCP-CITY OF MONTGOMERY-\Drawing\GIS Data Points_1.dwg
 PLOT DATE/TIME: 6/19/2017 11:35 AM
 LAYOUT: LAYOUT
 USER: robert.r.stowers

THE INFORMATION CONTAINED HEREIN IS THE SOLE PROPERTY OF THE THRASHER GROUP INC. REPRODUCTION OF THESE DOCUMENTS IN WHOLE OR IN PART, FOR ANY REASON WITHOUT PRIOR WRITTEN PERMISSION, IS STRICTLY PROHIBITED. COPYRIGHT © 2016 THE THRASHER GROUP INC.

NO.	BY	DATE	DESCRIPTION

SCALE: NOT TO SCALE	
DRAWN: C. SMITH	DATE: JANUARY 2017
CHECKED: J. CARPENTER	DATE:
APPROVED: J. CARPENTER	DATE:
SURVEY DATE:	
SURVEY BY:	
FIELD BOOK No.:	



PHASE No.
CONTRACT No.
PROJECT No.
101-020-1483

OVERALL SYSTEM MAPS
 CITY OF MONTGOMERY SANITARY BOARD
 FAYETTE COUNTY, WEST VIRGINIA

SHEET No.
L



CAD FILE: R:\020-1483 LTCP-CITY OF MONTGOMERY-\Drawing\GIS Data Points_1.dwg
 PLOT DATE/TIME: 6/14/2017 9:45 AM
 LAYOUT: OVERALL 1
 USER: robert r. stowers

LEGEND	
—	GRAVITY SEWER
—	STORM SEWER
—	FORCEMAIN

THE INFORMATION CONTAINED HEREIN IS THE
 SOLE PROPERTY OF THE THRASHER GROUP INC.
 REPRODUCTION OF THESE DOCUMENTS IN WHOLE
 OR IN PART, FOR ANY REASON WITHOUT PRIOR
 WRITTEN PERMISSION, IS STRICTLY PROHIBITED.
 COPYRIGHT © 2016 THE THRASHER GROUP INC.

NO.	BY	DATE	DESCRIPTION

SCALE: 1" = 100'
 DRAWN: C. SMITH DATE: JANUARY 2017
 CHECKED: J. CARPENTER DATE:
 APPROVED: J. CARPENTER DATE:
 SURVEY DATE:
 SURVEY BY:
 FIELD BOOK No.:



PHASE No.
 CONTRACT No.
 PROJECT No.
101-020-1483

OVERALL SYSTEM MAPS
 CITY OF MONTGOMERY SANITARY BOARD
 FAYETTE COUNTY, WEST VIRGINIA

SHEET No.
1



CAD FILE: R:\020-1483 LTCP-CITY OF MONTGOMERY-\Drawing\GIS Data Points_1.dwg
 PLOT DATE/TIME: 6/14/2017 9:45 AM
 LAYOUT: OVERALL 2
 USER: robert c. stowers

LEGEND	
—	GRAVITY SEWER
—	STORM SEWER
—	FORCEMAIN

THE INFORMATION CONTAINED HEREIN IS THE
 SOLE PROPERTY OF THE THRASHER GROUP INC.
 REPRODUCTION OF THESE DOCUMENTS IN WHOLE
 OR IN PART, FOR ANY REASON WITHOUT PRIOR
 WRITTEN PERMISSION, IS STRICTLY PROHIBITED.
 COPYRIGHT © 2016 THE THRASHER GROUP INC.

NO.	BY	DATE	DESCRIPTION


SCALE: 1" = 150'	DATE: JANUARY 2017
DRAWN: C. SMITH	DATE:
CHECKED: J. CARPENTER	DATE:
APPROVED: J. CARPENTER	DATE:
SURVEY DATE:	
SURVEY BY:	
FIELD BOOK No.:	



PHASE No.	
CONTRACT No.	
PROJECT No.	101-020-1483




OVERALL SYSTEM MAPS
CITY OF MONTGOMERY SANITARY BOARD
FAYETTE COUNTY, WEST VIRGINIA

SHEET No.	2
-----------	----------



CAD FILE: R:\020-1483 LTCP-CITY OF MONTGOMERY-\Drawing\GIS Data Points_1.dwg
PLOT DATE/TIME: 6/14/2017 9:46 AM
LAYOUT: OVERALL 3
USER: robert r. stowers



LEGEND	
	GRAVITY SEWER
	STORM SEWER
	FORCEMAIN

THE INFORMATION CONTAINED HEREIN IS THE SOLE PROPERTY OF THE THRASHER GROUP INC. REPRODUCTION OF THESE DOCUMENTS IN WHOLE OR IN PART, FOR ANY REASON WITHOUT PRIOR WRITTEN PERMISSION, IS STRICTLY PROHIBITED. COPYRIGHT © 2016 THE THRASHER GROUP INC.

NO.	BY	DATE	DESCRIPTION

SCALE: 1" = 200'
DRAWN: C. SMITH DATE: JANUARY 2017
CHECKED: J. CARPENTER DATE:
APPROVED: J. CARPENTER DATE:
SURVEY DATE:
SURVEY BY:
FIELD BOOK No.:



PHASE No.
CONTRACT No.
PROJECT No.
101-020-1483

OVERALL SYSTEM MAPS
CITY OF MONTGOMERY SANITARY BOARD
FAYETTE COUNTY, WEST VIRGINIA

SHEET No.
3